

# Health Care & Insurance



Henry Ford Macomb Hospital-Clinton Township-ER

1 mile

Employer Based Health Insurance	8.4%	12.7%	20.9%	0.4%
Medicaid	6.2%	4.2%	3.6%	2.4%
Medicare	0.0%	0.0%	1.1%	5.4%
Population Age	19<	19-34	35-64	65+

Civilian Noninstitutionalized Population

**14,891**  
(ACS 2018-2022)

Exercise (Percent of Adults)

**48.2%**  
Exercise at home 2+ times per week

**11.8%**  
Exercise at club 2+ times per week

This infographic contains data provided by ACS, Esri-MRI-Simmons, Esri-U.S. BLS. The vintage of the data is 2018-2022, 2024.  
© 2024 Esri

## Health Care Expenditure

**\$3,604**  
Annual Health Insurance Expenditures

**\$1,944**  
Medical Care

Medicare: Population 65+

---

**808**  
Medicare Only

---

**1,139**  
Direct-Purch & Medicare

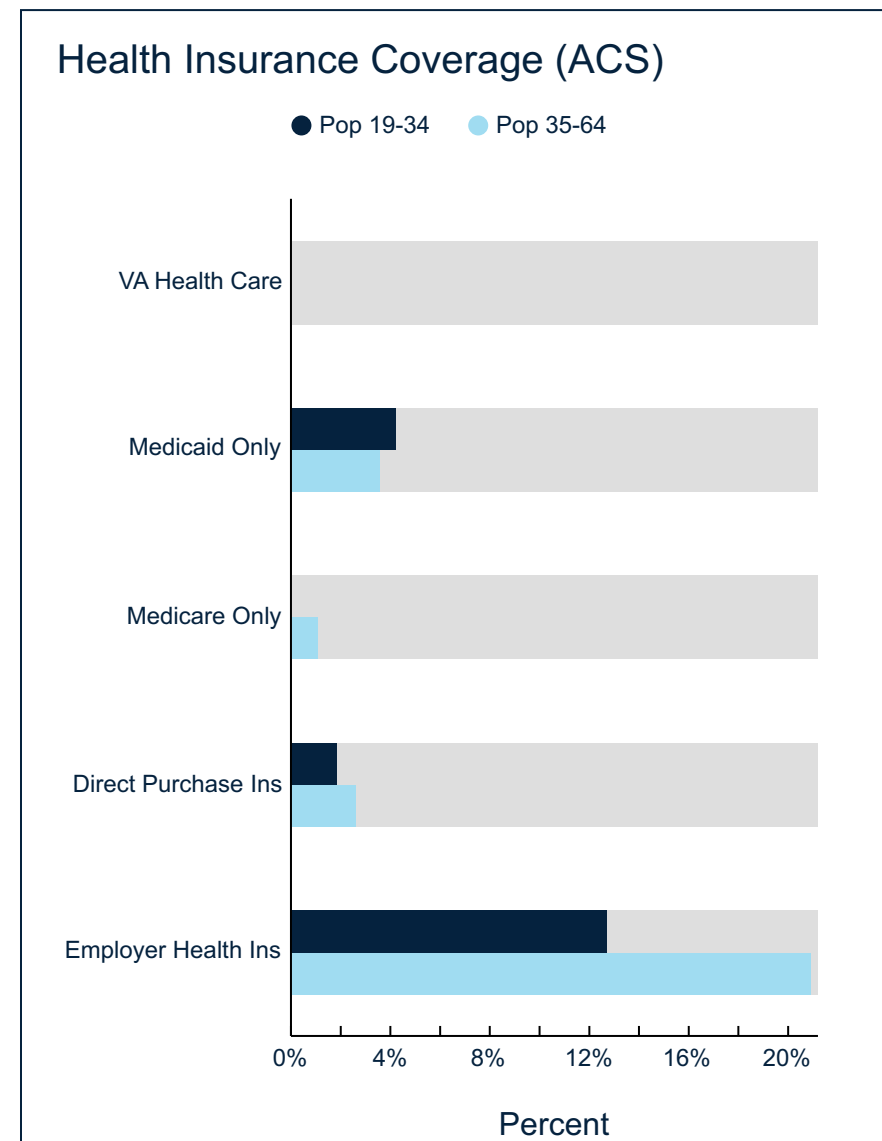
---

**653**  
Employer & Medicare

---

**352**  
Medicare & Medicaid

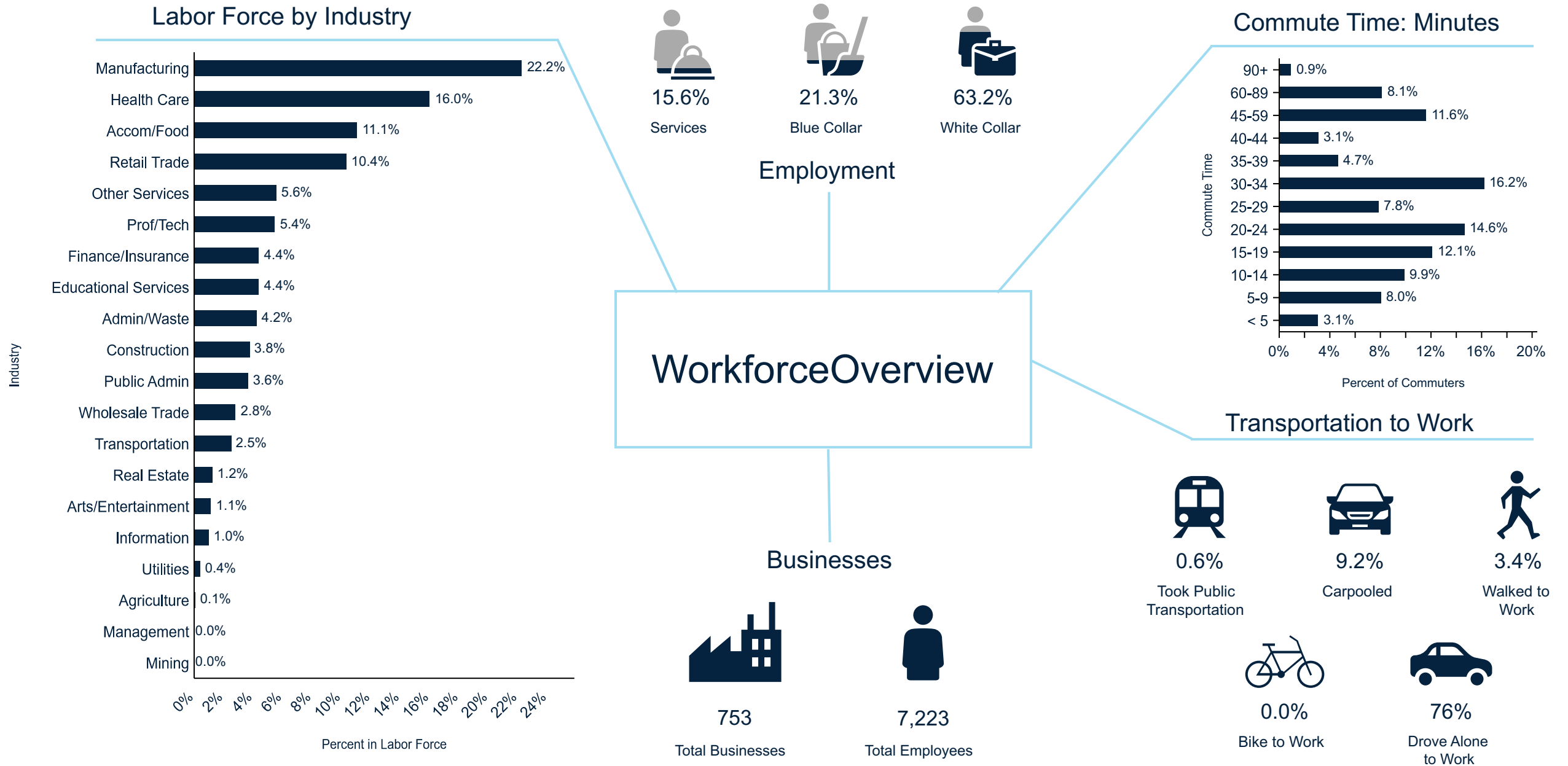
Health Care (Consumer Spending)	Annual Expenditure
Blue Cross/Blue Shield	\$928.9
Medicare Payments	\$886.3
Physician Services	\$234.7
Dental Services	\$352.8
Eyecare Services	\$66.1
Lab Tests/X-rays	\$61.4
Hospital Room & Hospital Service	\$203.1
Convalescent/Nursing Home Care	\$30.1



# Economic Development Profile


Henry Ford Macomb Hospital-Clinton Township-ER

Ring of 1 mile

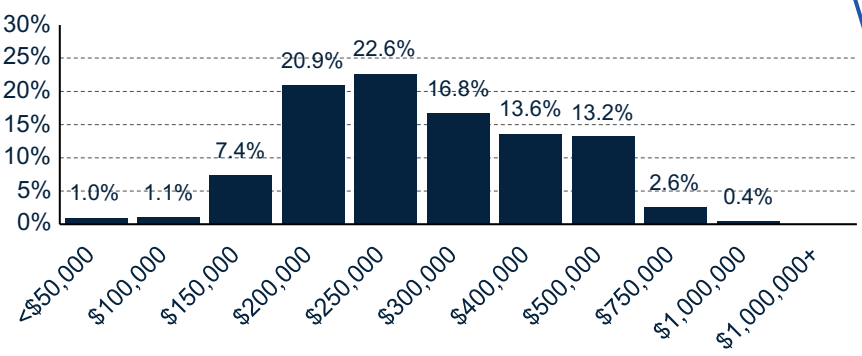


Source: This infographic contains data provided by Esri (2024, 2029), Esri-Data Axle (2024), ACS (2018-2022), U.S. Census (2000, 2010, 2020), Esri-U.S. BLS (2024).

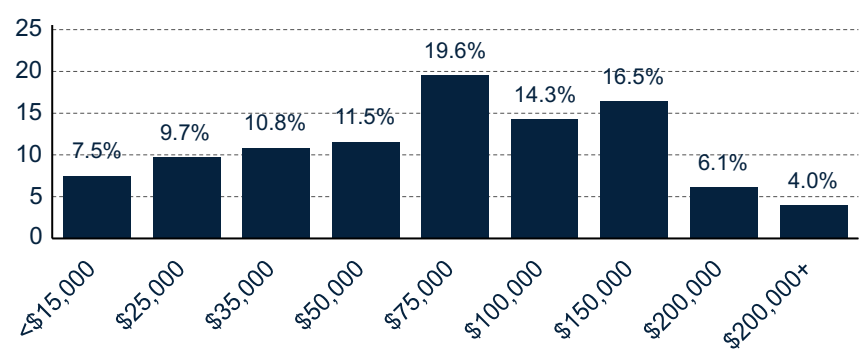
# Home Ownership



## Home Value

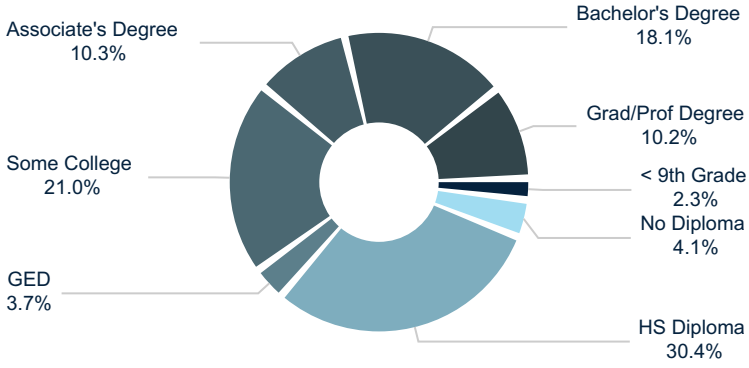


## Household Income

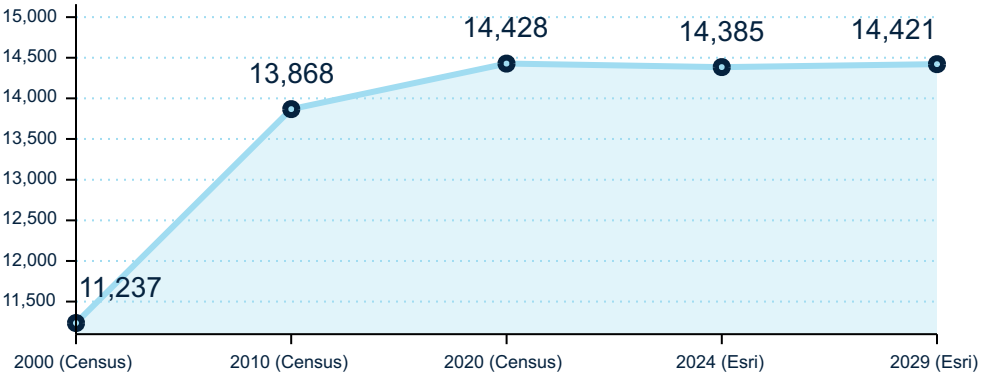


# Community Overview

## Educational Attainment



## Total Population



## Key Facts

44.7	\$51,901	14,385
Median Age	Median Disposable Income	Total Population
7,895	92	850
Total Housing Units	Housing Affordability Index	Households Below the Poverty Level

Source: This infographic contains data provided by Esri (2024, 2029), Esri-Data Axle (2024), ACS (2018-2022), U.S. Census (2000, 2010, 2020), Esri-U.S. BLS (2024).

Source: This infographic contains data provided by Esri (2024, 2029), Esri-Data Axle (2024), ACS (2018-2022), U.S. Census (2000, 2010, 2020), Esri-U.S. BLS (2024).