

Health Care & Insurance



Planning and Economic Development

Corewell Health Beaumont Grosse Pointe
Hospital Care Center - Lenox Twp

1 mile

Employer Based Health Insurance	1.7%	10.3%	18.4%	1.7%
Medicaid	16.1%	8.2%	3.3%	1.4%
Medicare	0.0%	0.4%	2.5%	5.8%
Population Age	19<	19-34	35-64	65+

Civilian Noninstitutionalized Population

899
(ACS 2018-2022)

Exercise (Percent of Adults)

38.1%
Exercise at home 2+ times per week

6.7%
Exercise at club 2+ times per week

This infographic contains data provided by ACS, Esri-MRI-Simmons, Esri-U.S. BLS. The vintage of the data is 2018-2022, 2024.
© 2024 Esri

Health Care Expenditure

\$3,844
Annual Health Insurance Expenditures

\$1,967
Medical Care

Medicare: Population 65+

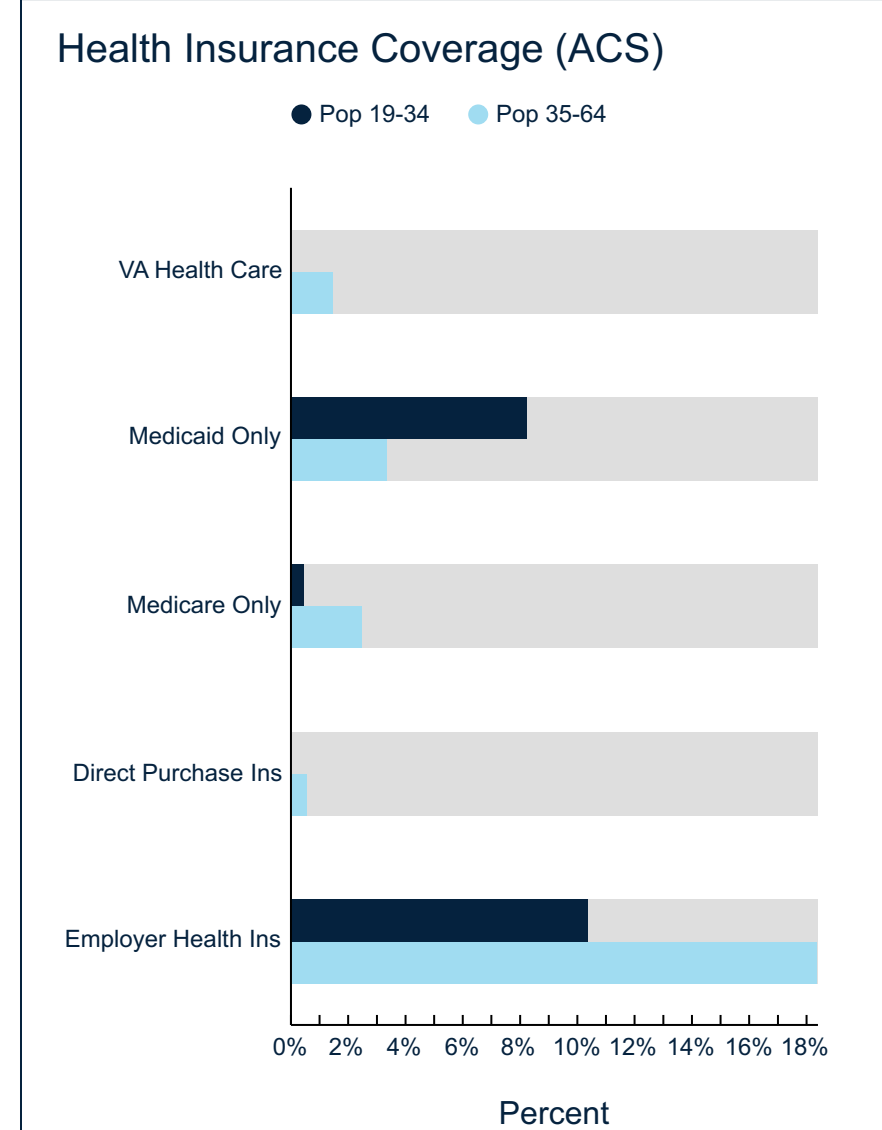
52
Medicare Only

49
Direct-Purch & Medicare

41
Employer & Medicare

13
Medicare & Medicaid

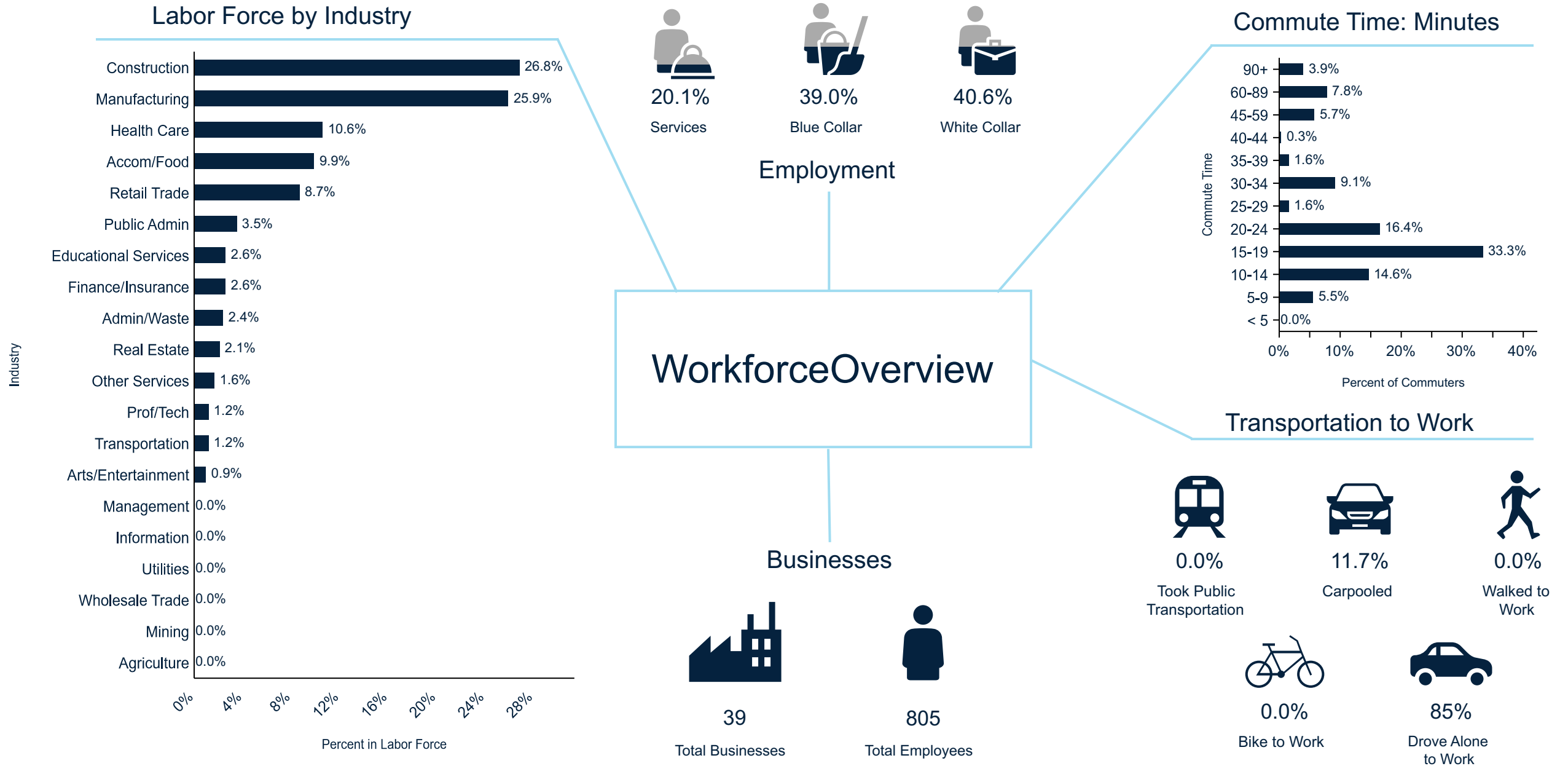
Health Care (Consumer Spending)	Annual Expenditure
Blue Cross/Blue Shield	\$974.5
Medicare Payments	\$1,237.6
Physician Services	\$222.6
Dental Services	\$289.6
Eyecare Services	\$66.6
Lab Tests/X-rays	\$53.2
Hospital Room & Hospital Service	\$156.0
Convalescent/Nursing Home Care	\$53.9



Economic Development Profile

Corewell Health Beaumont Grosse Pointe Hospital Care Center - Lenox Twp

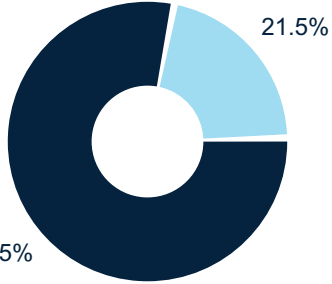
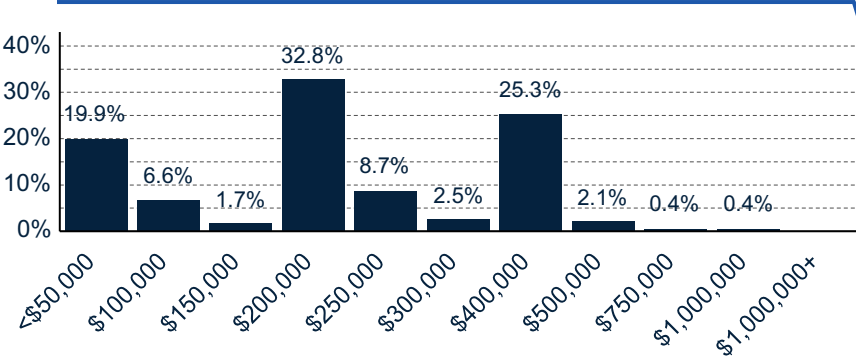
Ring of 1 mile



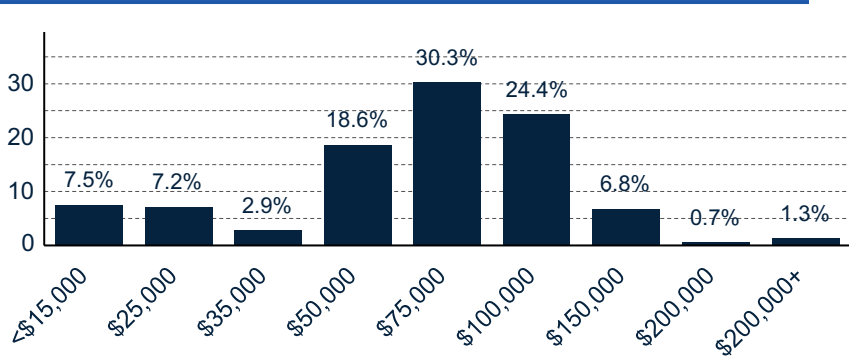
Source: This infographic contains data provided by Esri (2024, 2029), Esri-Data Axle (2024), ACS (2018-2022), U.S. Census (2000, 2010, 2020), Esri-U.S. BLS (2024).

Home Ownership

Home Value

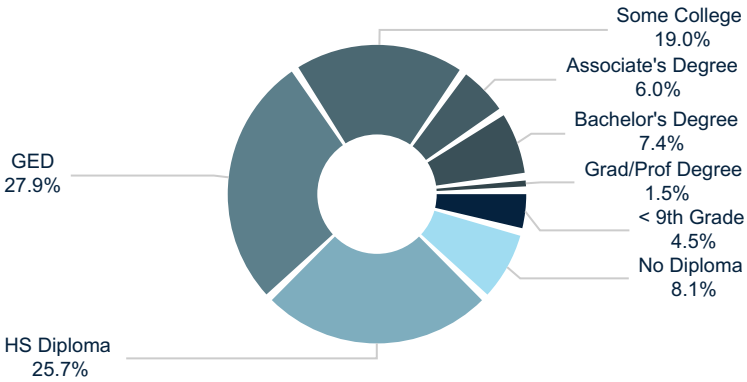


Household Income

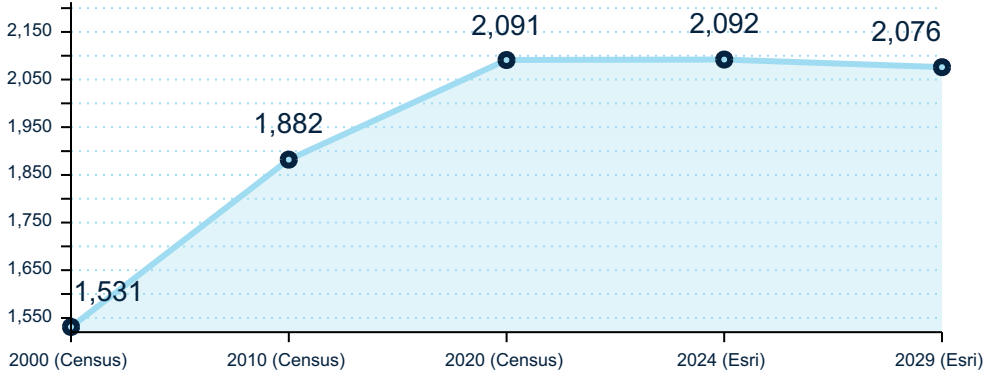


Community Overview

Educational Attainment



Total Population



Key Facts

40.4	\$50,355	2,092
Median Age	Median Disposable Income	Total Population
319	117	18
Total Housing Units	Housing Affordability Index	Households Below the Poverty Level

Source: This infographic contains data provided by Esri (2024, 2029), Esri-Data Axle (2024), ACS (2018-2022), U.S. Census (2000, 2010, 2020), Esri-U.S. BLS (2024).

Source: This infographic contains data provided by Esri (2024, 2029), Esri-Data Axle (2024), ACS (2018-2022), U.S. Census (2000, 2010, 2020), Esri-U.S. BLS (2024).