

Personal and Real Property - TOTALS**L-4024****Macomb County**

Statement of acreage and valuation in the year 2021 made in accordance with Sections 209.1 - 209.8 of the Michigan Compiled Laws.


Township or City	Number of Acres Assessed	Total Real Property Valuations		Personal Property Valuations		Total Real Plus Personal Property	
	(Col. 1) Acres Hundredths	(Col. 2) Assessed Valuations	(Col. 3) Equalized Valuations	(Col. 4) Assessed Valuations	(Col. 5) Equalized Valuations	(Col. 6) Assessed Valuations	(Col. 7) Equalized Valuations
Armada	23,296.00	322,584,200	322,584,200	108,177,800	108,177,800	430,762,000	430,762,000
Bruce	23,232.00	659,839,200	659,839,200	47,240,400	47,240,400	707,079,600	707,079,600
Chesterfield	17,728.00	2,274,575,768	2,274,575,768	78,329,100	78,329,100	2,352,904,868	2,352,904,868
Clinton	17,984.00	3,887,029,000	3,887,029,000	145,709,100	145,709,100	4,032,738,100	4,032,738,100
Harrison	9,344.00	1,308,672,300	1,308,672,300	23,530,700	23,530,700	1,332,203,000	1,332,203,000
Lenox	25,088.00	400,320,270	400,320,270	44,553,500	44,553,500	444,873,770	444,873,770
Macomb	23,296.00	4,840,094,556	4,840,094,556	114,890,070	114,890,070	4,954,984,626	4,954,984,626
Ray	23,296.00	292,694,638	292,694,638	29,123,600	29,123,600	321,818,238	321,818,238
Richmond	24,126.00	212,573,800	212,573,800	35,363,400	35,363,400	247,937,200	247,937,200
Shelby	22,272.00	4,773,635,800	4,773,635,800	182,852,900	182,852,900	4,956,488,700	4,956,488,700
Washington	24,064.00	1,876,876,800	1,876,876,800	106,184,500	106,184,500	1,983,061,300	1,983,061,300
Center Line	1,088.00	217,017,200	217,017,200	14,181,000	14,181,000	231,198,200	231,198,200
Eastpointe	3,264.00	700,146,759	700,146,759	42,534,300	42,534,300	742,681,059	742,681,059
Fraser	2,624.00	619,106,800	619,106,800	32,466,200	32,466,200	651,573,000	651,573,000
Memphis	384.00	23,517,200	23,517,200	1,714,400	1,714,400	25,231,600	25,231,600
Mount Clemens	2,752.00	472,381,693	472,381,693	22,480,756	22,480,756	494,862,449	494,862,449
New Baltimore	2,944.00	557,297,350	557,297,350	12,558,671	12,558,671	569,856,021	569,856,021
Roseville	6,400.00	1,294,175,226	1,294,175,226	80,494,000	80,494,000	1,374,669,226	1,374,669,226
Saint Clair Shores	7,488.00	2,433,889,012	2,433,889,012	67,278,200	67,278,200	2,501,167,212	2,501,167,212
Utica	1,152.00	267,236,410	267,236,410	20,584,500	20,584,500	287,820,910	287,820,910
Warren	21,952.00	4,644,387,247	4,644,387,247	411,930,164	411,930,164	5,056,317,411	5,056,317,411
Richmond	1,216.00	250,268,200	250,268,200	8,614,200	8,614,200	258,882,400	258,882,400
Sterling Heights	23,488.00	6,119,260,800	6,119,260,800	308,300,400	308,300,400	6,427,561,200	6,427,561,200
Grosse Pointe Shores Village	90.00	15,808,600	15,808,600	327,800	327,800	16,136,400	16,136,400

	Number of Acres Assessed	Total Real Property Valuations		Personal Property Valuations		Total Real Plus Personal Property	
Township or City	(Col. 1) Acres Hundredths	(Col. 2) Assessed Valuations	(Col. 3) Equalized Valuations	(Col. 4) Assessed Valuations	(Col. 5) Equalized Valuations	(Col. 6) Assessed Valuations	(Col. 7) Equalized Valuations
Totals for County	308,568.00	38,463,388,829	38,463,388,829	1,939,419,661	1,939,419,661	40,402,808,490	40,402,808,490

OFFICE OF THE COUNTY BOARD OF COMMISSIONERS OF MACOMB COUNTY

WE HEREBY CERTIFY that the foregoing is a true statement of the number of acres of land, the value of the real property and of the personal property, the aggregate valuation of the real property and personal property, the equalized and assessed valuations of real property classifications in each township and city in said county as equalized by the Board of Commissioners in April of the reporting year, at a meeting of said board held in pursuant to the provisions of sections 209.1 – 209.8, MCL. I further certify that said statement does not embrace any property taxed under P.A. 77 of 1951; P.A. 68 of 1963; P.A. 198 of 1974; P.A. 225 of 1978; P.A. 385 of 1984; P.A. 224 of 1985; P.A. 147 of 1992 or Section 5 of Article IX of the Constitution of the State.

Dated April 13, 2021



 Equalization Director



 Clerk of the Board of Commissioners



 Chairperson of Board of Commissioners

Equalized Valuations - REAL**L-4024****Macomb County**


Statement of acreage and valuation in the year 2021 made in accordance with Sections 209.1 - 209.8 of the Michigan Compiled Laws.

Real Property Equalized by County Board of Commissioners							
Township or City	(Col. 1) Agricultural	(Col. 2) Commercial	(Col. 3) Industrial	(Col. 4) Residential	(Col. 5) Timber-Cutover	(Col. 6) Developmental	(Col. 7) Total Real Property
Armada	35,923,000	13,885,300	17,251,700	255,524,200	0	0	322,584,200
Bruce	21,021,600	19,295,300	72,162,500	547,359,800	0	0	659,839,200
Chesterfield	7,797,000	268,788,700	175,390,300	1,822,599,768	0	0	2,274,575,768
Clinton	0	835,580,500	207,315,300	2,844,133,200	0	0	3,887,029,000
Harrison	0	117,650,500	40,417,500	1,150,604,300	0	0	1,308,672,300
Lenox	42,682,900	63,683,900	23,778,600	270,174,870	0	0	400,320,270
Macomb	11,766,100	288,065,956	80,834,300	4,459,428,200	0	0	4,840,094,556
Ray	40,077,800	9,750,500	7,502,803	235,363,535	0	0	292,694,638
Richmond	37,370,500	6,293,800	2,047,300	166,862,200	0	0	212,573,800
Shelby	0	704,820,400	291,812,100	3,777,003,300	0	0	4,773,635,800
Washington	15,953,200	159,078,800	32,509,000	1,669,335,800	0	0	1,876,876,800
Center Line	0	65,224,600	22,181,300	129,611,300	0	0	217,017,200
Eastpointe	0	106,719,400	2,969,600	590,457,759	0	0	700,146,759
Fraser	0	109,960,900	90,932,000	418,213,900	0	0	619,106,800
Memphis	0	4,427,800	424,400	18,665,000	0	0	23,517,200
Mount Clemens	0	113,711,193	42,114,000	316,556,500	0	0	472,381,693
New Baltimore	0	52,662,000	17,676,700	486,958,650	0	0	557,297,350
Roseville	0	329,275,000	81,088,000	883,812,226	0	0	1,294,175,226
Saint Clair Shores	0	280,785,200	12,142,800	2,140,961,012	0	0	2,433,889,012
Utica	0	146,589,000	2,531,200	118,116,210	0	0	267,236,410
Warren	0	690,400,420	791,097,440	3,162,889,387	0	0	4,644,387,247
Richmond	0	45,525,100	7,077,400	197,665,700	0	0	250,268,200
Sterling Heights	0	986,545,500	584,491,600	4,548,223,700	0	0	6,119,260,800
Grosse Pointe Shores Village	0	0	0	15,808,600	0	0	15,808,600


Real Property Equalized by County Board of Commissioners							
Township or City	(Col. 1) Agricultural	(Col. 2) Commercial	(Col. 3) Industrial	(Col. 4) Residential	(Col. 5) Timber-Cutover	(Col. 6) Developmental	(Col. 7) Total Real Property
Total for County	212,592,100	5,418,719,769	2,605,747,843	30,226,329,117	0	0	38,463,388,829

OFFICE OF THE COUNTY BOARD OF COMMISSIONERS OF MACOMB COUNTY


WE HEREBY CERTIFY that the foregoing is a true statement of the number of acres of land, the value of the real property and of the personal property, the aggregate valuation of the real property and personal property, the equalized and assessed valuations of real property classifications in each township and city in said county as equalized by the Board of Commissioners in April of the reporting year, at a meeting of said board held in pursuant to the provisions of sections 209.1 – 209.8, MCL. I further certify that said statement does not embrace any property taxed under P.A. 77 of 1951; P.A. 68 of 1963; P.A. 198 of 1974; P.A. 225 of 1978; P.A. 385 of 1984; P.A. 224 of 1985; P.A. 147 of 1992 or Section 5 of Article IX of the Constitution of the State.

Dated April 13, 2021


Equalization Director



Clerk of the Board of Commissioners



Chairperson of Board of Commissioners

Assessed Valuations - REAL**L-4024****Macomb County**

Statement of acreage and valuation in the year 2021 made in accordance with Sections 209.1 - 209.8 of the Michigan Compiled Laws.


Real Property Assessed Valuations Approved by Boards of Review							
Township or City	(Col. 1) Agricultural	(Col. 2) Commercial	(Col. 3) Industrial	(Col. 4) Residential	(Col. 5) Timber-Cutover	(Col. 6) Developmental	(Col. 7) Total Real Property
Armada	35,923,000	13,885,300	17,251,700	255,524,200	0	0	322,584,200
Bruce	21,021,600	19,295,300	72,162,500	547,359,800	0	0	659,839,200
Chesterfield	7,797,000	268,788,700	175,390,300	1,822,599,768	0	0	2,274,575,768
Clinton	0	835,580,500	207,315,300	2,844,133,200	0	0	3,887,029,000
Harrison	0	117,650,500	40,417,500	1,150,604,300	0	0	1,308,672,300
Lenox	42,682,900	63,683,900	23,778,600	270,174,870	0	0	400,320,270
Macomb	11,766,100	288,065,956	80,834,300	4,459,428,200	0	0	4,840,094,556
Ray	40,077,800	9,750,500	7,502,803	235,363,535	0	0	292,694,638
Richmond	37,370,500	6,293,800	2,047,300	166,862,200	0	0	212,573,800
Shelby	0	704,820,400	291,812,100	3,777,003,300	0	0	4,773,635,800
Washington	15,953,200	159,078,800	32,509,000	1,669,335,800	0	0	1,876,876,800
Center Line	0	65,224,600	22,181,300	129,611,300	0	0	217,017,200
Eastpointe	0	106,719,400	2,969,600	590,457,759	0	0	700,146,759
Fraser	0	109,960,900	90,932,000	418,213,900	0	0	619,106,800
Memphis	0	4,427,800	424,400	18,665,000	0	0	23,517,200
Mount Clemens	0	113,711,193	42,114,000	316,556,500	0	0	472,381,693
New Baltimore	0	52,662,000	17,676,700	486,958,650	0	0	557,297,350
Roseville	0	329,275,000	81,088,000	883,812,226	0	0	1,294,175,226
Saint Clair Shores	0	280,785,200	12,142,800	2,140,961,012	0	0	2,433,889,012
Utica	0	146,589,000	2,531,200	118,116,210	0	0	267,236,410
Warren	0	690,400,420	791,097,440	3,162,889,387	0	0	4,644,387,247
Richmond	0	45,525,100	7,077,400	197,665,700	0	0	250,268,200
Sterling Heights	0	986,545,500	584,491,600	4,548,223,700	0	0	6,119,260,800
Grosse Pointe Shores Village	0	0	0	15,808,600	0	0	15,808,600

Real Property Assessed Valuations Approved by Boards of Review							
Township or City	(Col. 1) Agricultural	(Col. 2) Commercial	(Col. 3) Industrial	(Col. 4) Residential	(Col. 5) Timber-Cutover	(Col. 6) Developmental	(Col. 7) Total Real Property
Total for County	212,592,100	5,418,719,769	2,605,747,843	30,226,329,117	0	0	38,463,388,829

OFFICE OF THE COUNTY BOARD OF COMMISSIONERS OF MACOMB COUNTY

WE HEREBY CERTIFY that the foregoing is a true statement of the number of acres of land, the value of the real property and of the personal property, the aggregate valuation of the real property and personal property, the equalized and assessed valuations of real property classifications in each township and city in said county as equalized by the Board of Commissioners in April of the reporting year, at a meeting of said board held in pursuant to the provisions of sections 209.1 – 209.8, MCL. I further certify that said statement does not embrace any property taxed under P.A. 77 of 1951; P.A. 68 of 1963; P.A. 198 of 1974; P.A. 225 of 1978; P.A. 385 of 1984; P.A. 224 of 1985; P.A. 147 of 1992 or Section 5 of Article IX of the Constitution of the State.

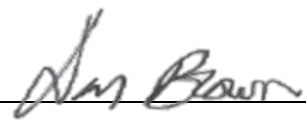
Dated April 13, 2021



Equalization Director



Clerk of the Board of Commissioners



Chairperson of Board of Commissioners